

Cottam Solar Project

Streets Plan Revision C – Change Application

Prepared by: Lanpro Services
December 2023






PINS reference: EN010133
Document reference: CR1/C2.13_C_CR
APFP Regulation 5(2)(k)



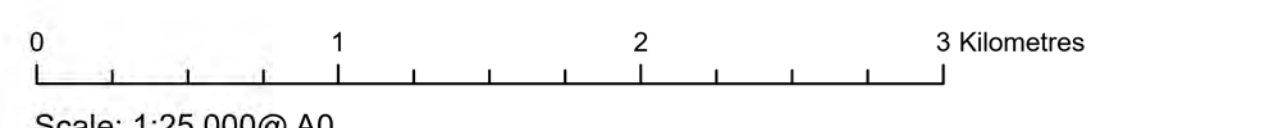
Schedule of Changes

Figure Reference	Page	Description of Changes	Reason for Revision
Index	3	Change to Order Limits	Change Application
14	17	Change to Order Limits Addition of section of Cot Garth Lane, Willingham as shown between points 14f and 14g on sheet 14 of the streets to be stopped up plan Addition of section of Stone Pit Lane, Willingham by Stow as shown between points 14h and 14i on sheet 14 of the streets to be stopped up plan	Change 5
15	18	Change to Order Limits Change in length section of Normanby Road, Normanby by Stow as shown between points 14c and 14d on sheet 14 of the streets to be stopped up plan	Change 4
17	20	Change to Order Limits	Change 3
19	22	Change to Order Limits Change in length section of Nightleys Road, Rampton as shown between points 19c and 19d on sheet 19 of the streets to be stopped up plan Change in length section of Shortleys Road, Rampton as shown between points 19e and 19f on sheet 19 of the streets to be stopped up plan	Changes 1 and 2
20	23	New sheet Change to Order Limits	Changes 1 and 2

All other changes made to text and to tables are shown as tracked changes.

- Key**
-  Order Limits
 -  Sheet Index
 -  Street to be temporarily stopped up
 -  Street works / Street subject to traffic regulation measures
 -  Private access works / Private access subject to traffic regulation measures

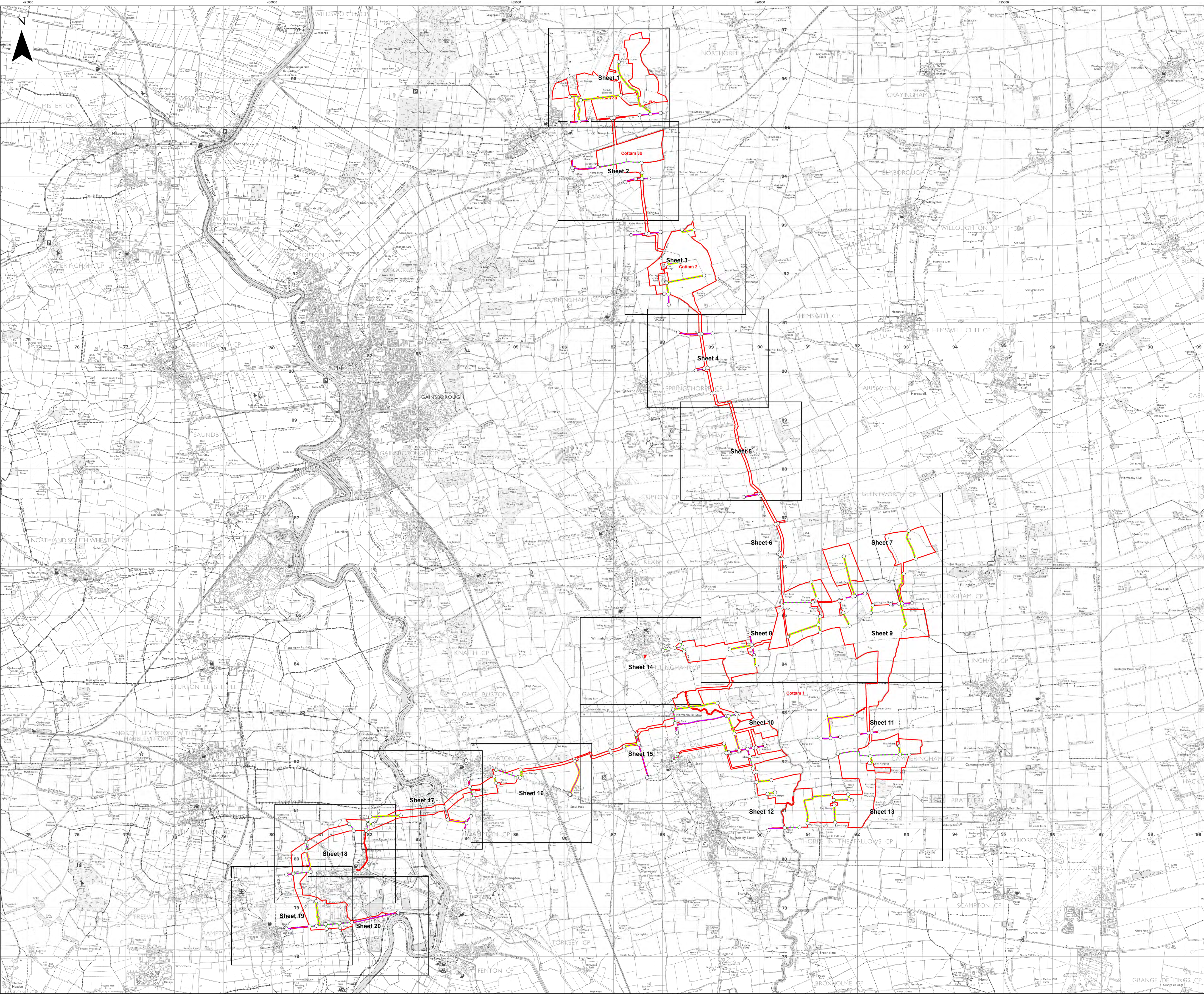
Layers: Historic England, 2023; Nottinghamshire County Council, 2023; Lincolnshire County Council, 2023; Lanpro, 2023; IGP, 2023
 Base map: Reproduced from Ordnance Survey digital map data © Crown copyright 2023. All rights reserved. License number: 0100031673



APFP Regulation: 5(2)(k)	Application Doc No. C2.13_C_CR
Ref: P2981_LPR_ZZ_ON_DR_Z_0154	Date: 04/12/2023
Drawn by: AZ	Checked by: BR

Streets Plan
Index Sheet
Revision C

COTTAM SOLAR PROJECT



- Key**
- Order Limits
 - Sheet Index
 - Reference point within schedule
 - Street to be temporarily stopped up
 - Street works / Street subject to traffic regulation measures
 - Private access to be temporarily stopped up
 - Private access works / Private access subject to traffic regulation measures

Layers: Lincolnshire County Council, 2023; Nottinghamshire County Council, 2023; North Lincolnshire County Council, 2023; Lanpro, 2023; IGR, 2023
Base map: reproduced from Ordnance Survey digital map data © Crown copyright 2023. All rights reserved. License number 0100031673

0 100 200 Metres

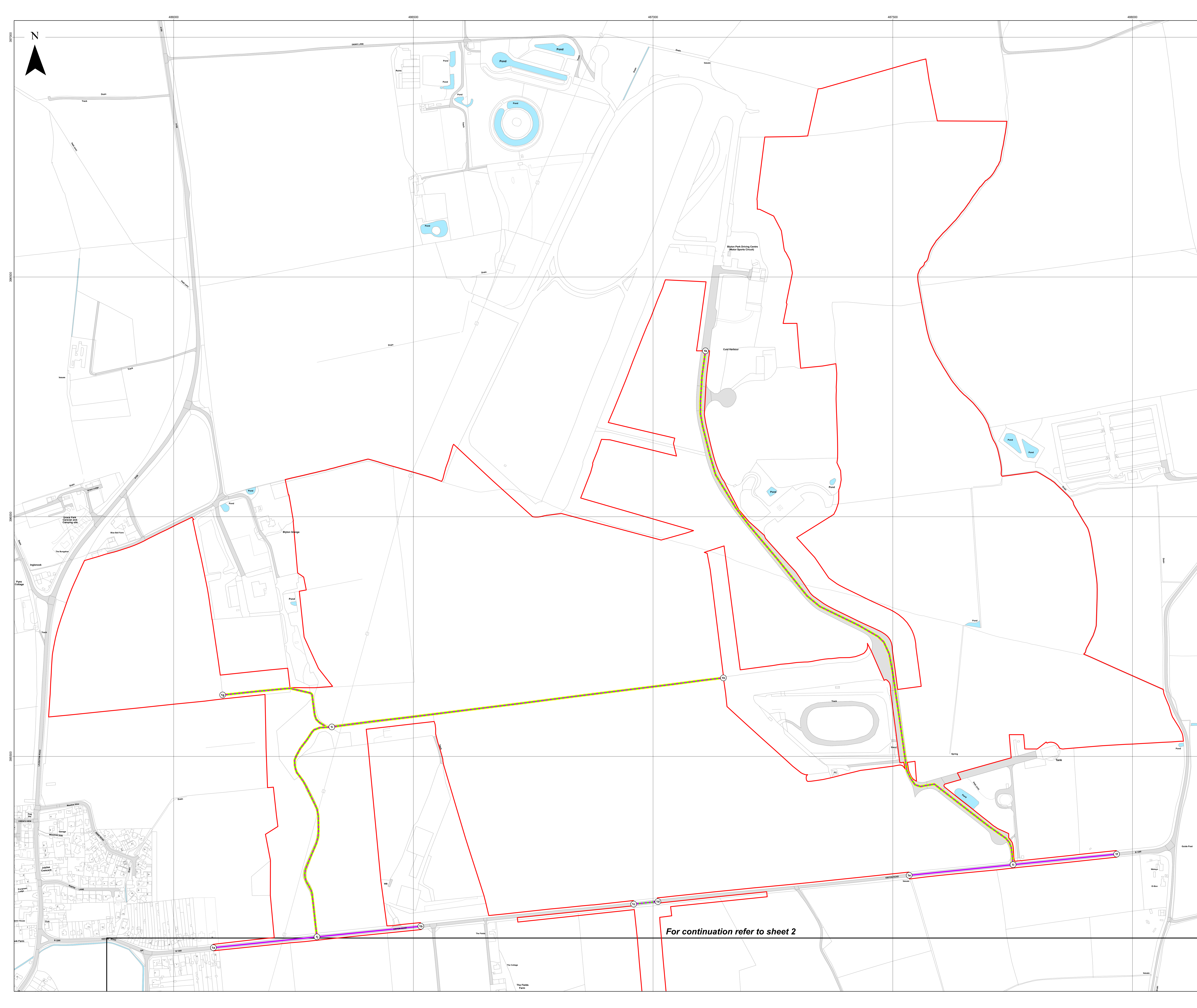
Scale: 1:2,500@ A0

APFP Regulation: 5(2)(k)	Application Doc No. C2.13_C_BR
Ref: P2961_LPR_ZZ_ON_DR_Z_0154	Date: 04/12/2023
Drawn by: AZ	Checked by: BR








Streets Plan
Sheet 1 of 20
Revision C

COTTAM SOLAR PROJECT

For continuation refer to sheet 2



For continuation refer to sheet 1

- Key**
-  Order Limits
 -  Sheet Index
 -  Reference point within schedule
 -  Street to be temporarily stopped up
 -  Street works / Street subject to traffic regulation measures
 -  Private access to be temporarily stopped up
 -  Private access works / Private access subject to traffic regulation measures

Layers: Lincolnshire County Council, 2023; Nottinghamshire County Council, 2023; North Lincolnshire County Council, 2023; Lanpro, 2023; IGR, 2023
 Base map: reproduced from Ordnance Survey digital map data © Crown copyright 2023. All rights reserved. License number 0100031673

0 100 200 Metres
 Scale: 1:2,500@ A0

APFP Regulation: 5(2)(k)	Application Doc No. C2.13_C_BR
Ref: P2961_LPR_ZZ_ON_DR_Z_0154	Date: 04/12/2023
Drawn by: AZ	Checked by: BR

Streets Plan
 Sheet 2 of 20
 Revision C

COTTAM SOLAR PROJECT

For continuation refer to sheet 3

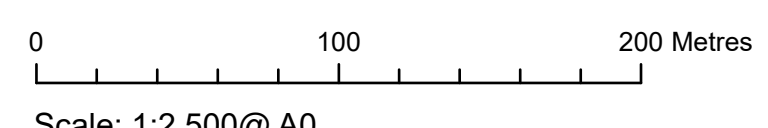


For continuation refer to sheet 2

Key

- Order Limits
- Sheet Index
- Reference point within schedule
- Street to be temporarily stopped up
- Street works / Street subject to traffic regulation measures
- Private access to be temporarily stopped up
- Private access works / Private access subject to traffic regulation measures

Layers: Lincolnshire County Council, 2023; Nottinghamshire County Council, 2023; North Lincolnshire County Council, 2023; Lanpro, 2023; IGR, 2023
Base map: reproduced from Ordnance Survey digital map data © Crown copyright 2023. All rights reserved. License number 0100016173

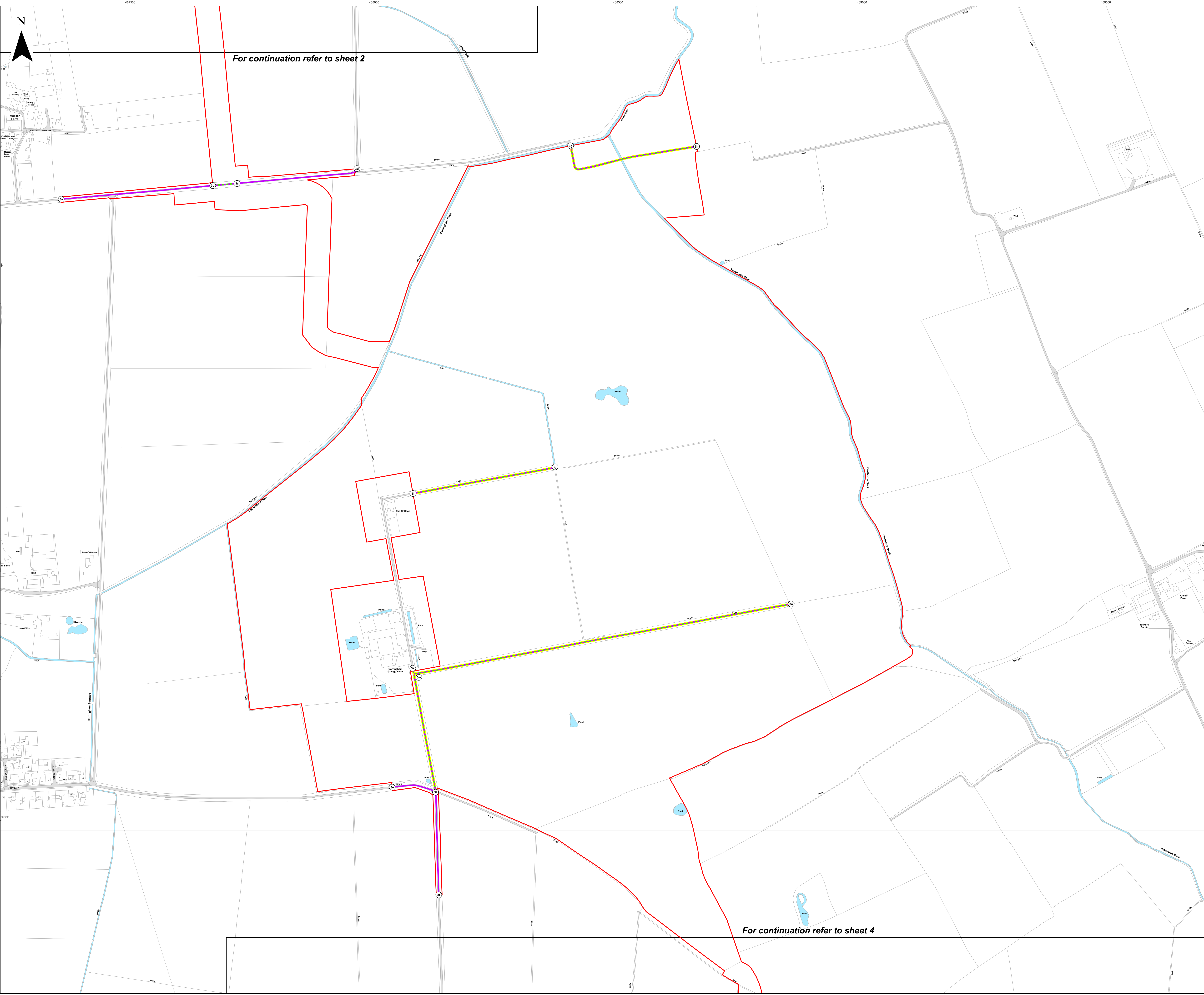


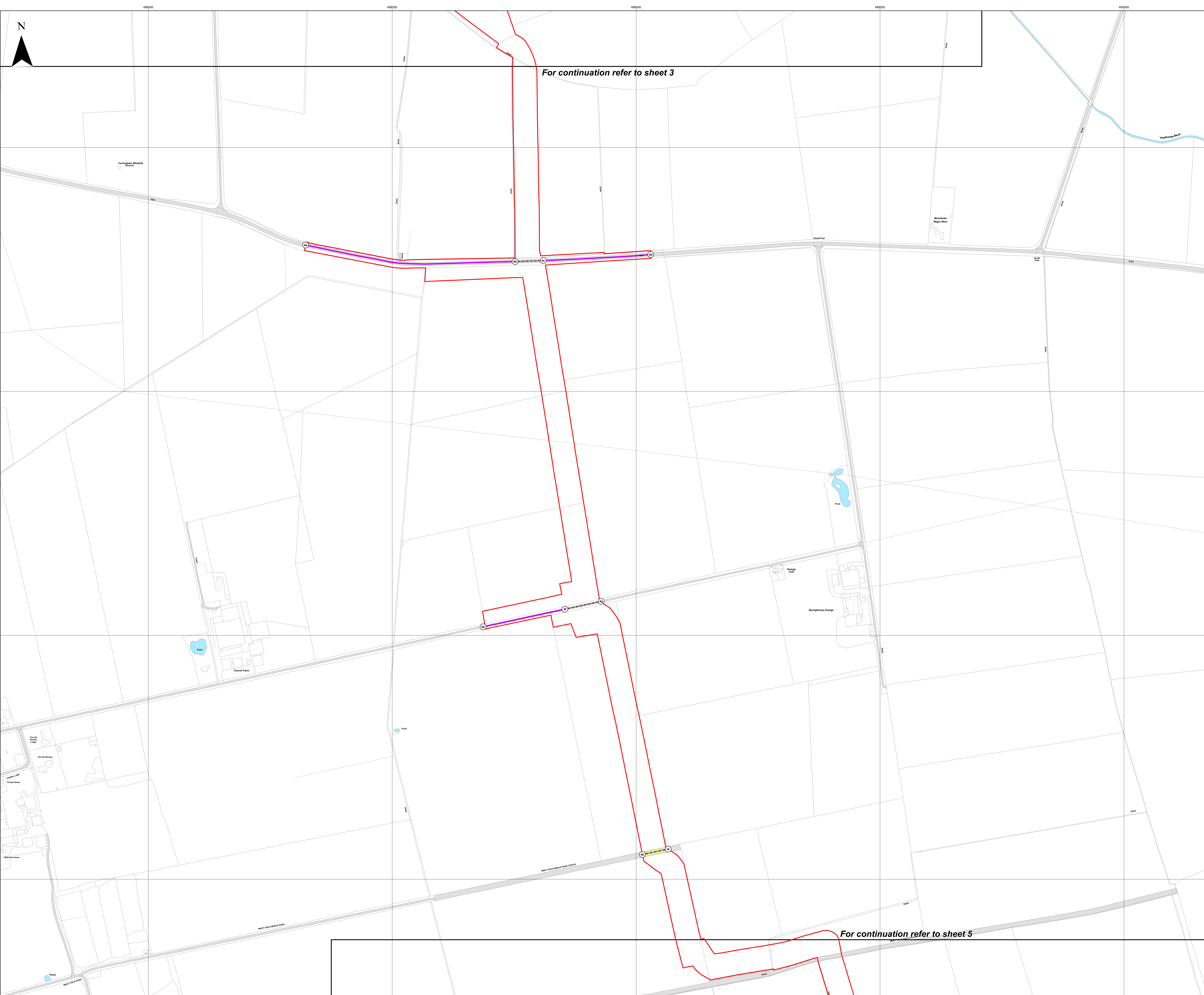
<small>APFP Regulation: 5(2)(k)</small>	<small>Application Doc No. C2.13_C_BR</small>
<small>Ref: P2961_LPR_ZZ_ON_DR_Z_0154</small>	<small>Date: 04/12/2023</small>
<small>Drawn by: AZ</small>	<small>Checked by: BR</small>

Streets Plan
Sheet 3 of 20
Revision C

COTTAM SOLAR PROJECT

For continuation refer to sheet 4





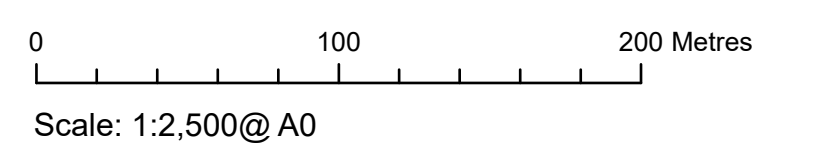
For continuation refer to sheet 3

For continuation refer to sheet 5

Key

- Order Limits
- Sheet Index
- Reference point within schedule
- Street to be temporarily stopped up
- Street works / Street subject to traffic regulation measures
- Private access to be temporarily stopped up
- Private access works / Private access subject to traffic regulation measures

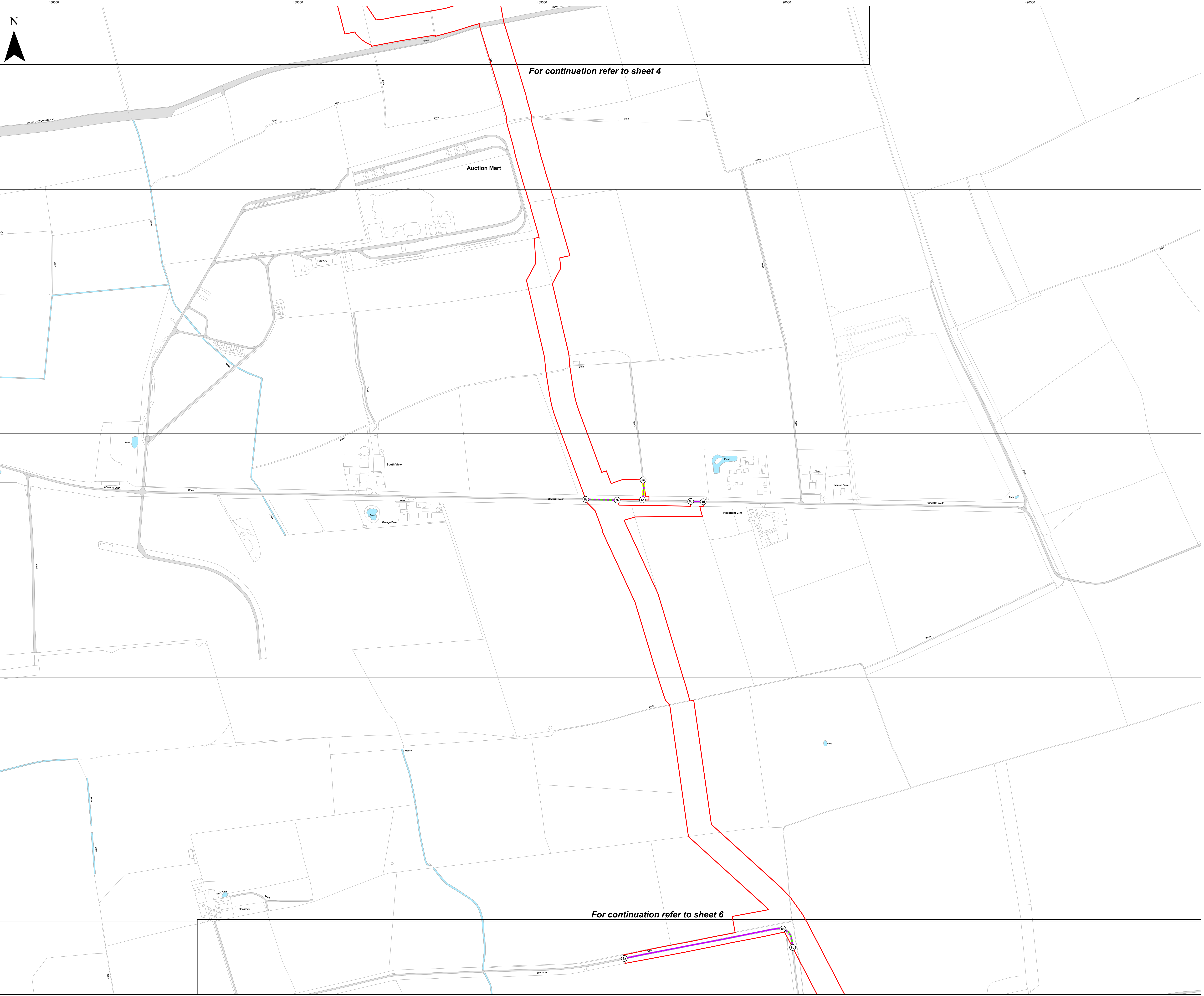
Layers: Lincolnshire County Council, 2023; Nottinghamshire County Council, 2023; North Lincolnshire County Council, 2023; Lanpro, 2023; IGR, 2023
 Base map: reproduced from Ordnance Survey digital map data © Crown copyright 2023. All rights reserved. License number 0100031673



APFP Regulation: 5(2)(k)	Application Doc No. C2.13_C_BR
Ref: P2961_LPR_ZZ_ON_DR_Z_0154	Date: 04/12/2023
Drawn by: AZ	Checked by: BR

Streets Plan
 Sheet 4 of 20
 Revision C

COTTAM SOLAR PROJECT

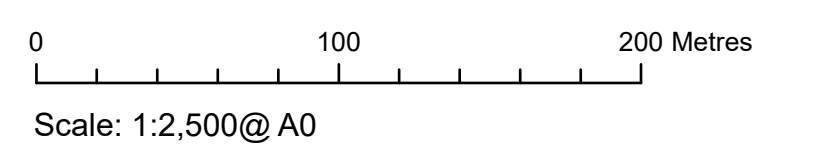


For continuation refer to sheet 4

For continuation refer to sheet 6

- Key**
- Order Limits
 - Sheet Index
 - Reference point within schedule
 - Street to be temporarily stopped up
 - Street works / Street subject to traffic regulation measures
 - Private access to be temporarily stopped up
 - Private access works / Private access subject to traffic regulation measures

Layers: Lincolnshire County Council, 2023; Nottinghamshire County Council, 2023; North Lincolnshire County Council, 2023; Lanpro, 2023; IGR, 2023
Base map: reproduced from Ordnance Survey digital map data © Crown copyright 2023. All rights reserved. License number 0100031673




APFP Regulation: 5(2)(k)	Application Doc No. C2.13_C_BR
Ref: P2961_LPR_ZZ_ON_DR_Z_0154	Date: 04/12/2023
Drawn by: AZ	Checked by: BR

Streets Plan
Sheet 5 of 20
Revision C

COTTAM SOLAR PROJECT

- Key**
- Order Limits
 - Sheet Index
 - Reference point within schedule
 - Street to be temporarily stopped up
 - Street works / Street subject to traffic regulation measures
 - Private access to be temporarily stopped up
 - Private access works / Private access subject to traffic regulation measures

Layers: Lincolnshire County Council, 2023; Nottinghamshire County Council, 2023; North Lincolnshire County Council, 2023; Lanpro, 2023; IGR, 2023
Base map: reproduced from Ordnance Survey digital map data © Crown copyright 2023. All rights reserved. License number 0100031673



Scale: 1:2,500@ A0

APFP Regulation: 5(2)(k)	Application Doc No. C2.13_C_BR
Ref: P2961_LPR_ZZ_ON_DR_Z_0154	Date: 04/12/2023
Drawn by: AZ	Checked by: BR

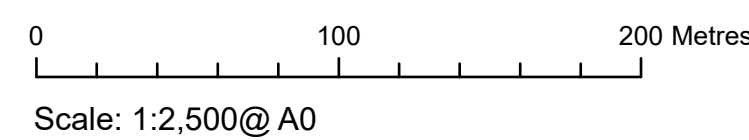
Streets Plan
Sheet 6 of 20
Revision C

COTTAM SOLAR PROJECT



- Key**
- Order Limits
 - Sheet Index
 - Reference point within schedule
 - Street to be temporarily stopped up
 - Street works / Street subject to traffic regulation measures
 - Private access to be temporarily stopped up
 - Private access works / Private access subject to traffic regulation measures

Layers: Lincolnshire County Council, 2023; Nottinghamshire County Council, 2023; North Lincolnshire County Council, 2023; Lanpro, 2023; IGR, 2023
Base map: reproduced from Ordnance Survey digital map data © Crown copyright 2023. All rights reserved. License number 0100031673



APFP Regulation: 5(2)(k)	Application Doc No. C2.13_C_BR
Ref: P2961_LPR_ZZ_ON_DR_Z_0154	Date: 04/12/2023
Drawn by: AZ	Checked by: BR

Streets Plan
Sheet 7 of 20
Revision C

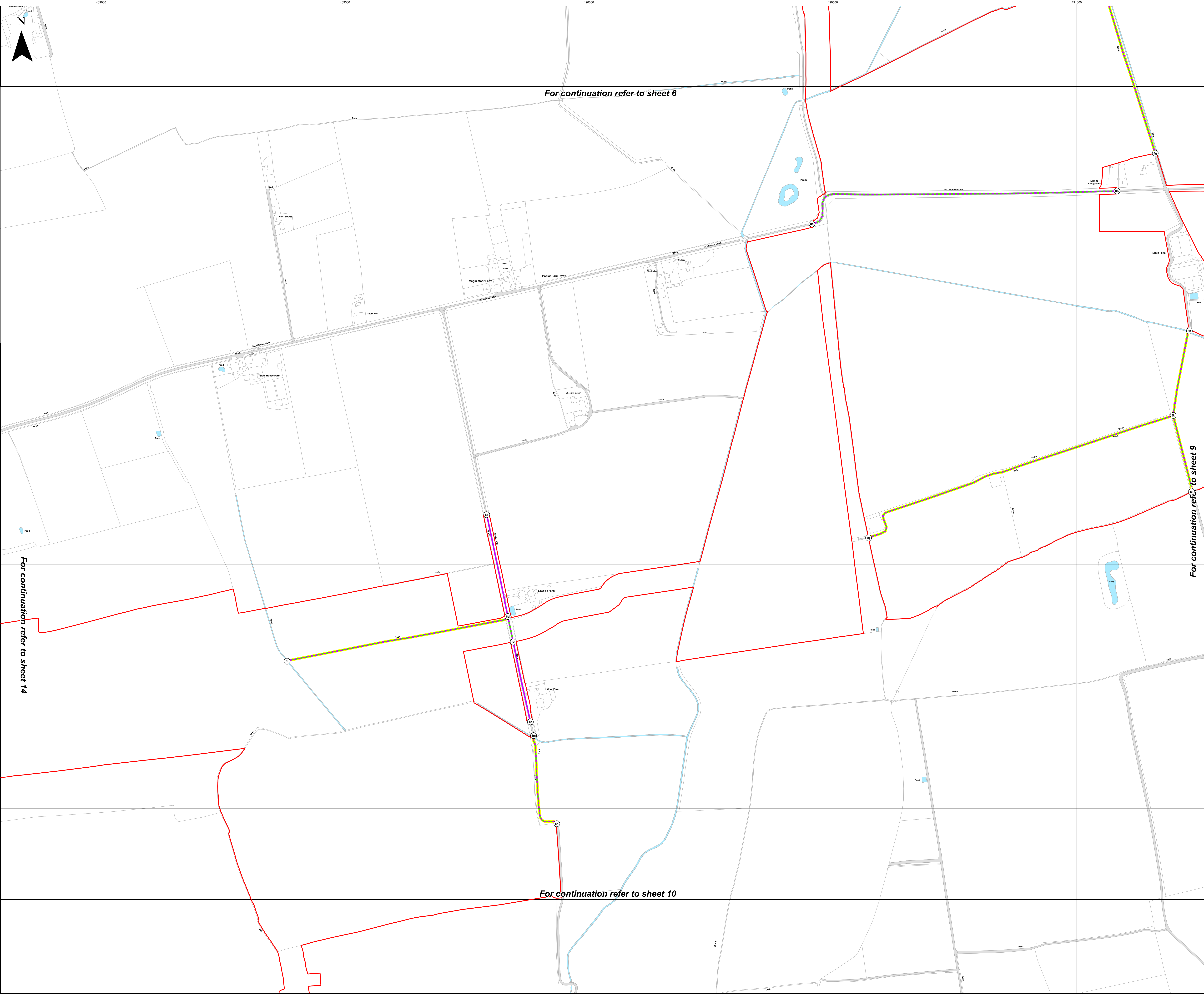
COTTAM SOLAR PROJECT



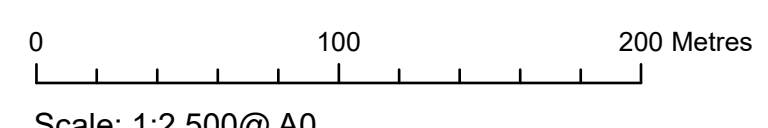
For continuation refer to sheet 6

For continuation refer to sheet 10

- Key**
- Order Limits
 - Sheet Index
 - Reference point within schedule
 - Street to be temporarily stopped up
 - Street works / Street subject to traffic regulation measures
 - Private access to be temporarily stopped up
 - Private access works / Private access subject to traffic regulation measures



Layers: Lincolnshire County Council, 2023; Nottinghamshire County Council, 2023; North Lincolnshire County Council, 2023; Lanpro, 2023; IGR, 2023
 Base map: reproduced from Ordnance Survey digital map data © Crown copyright 2023. All rights reserved. License number 0100031673



APFP Regulation: 5(2)(k)	Application Doc No. C2.13_C_BR
Ref: P2961_LPR_ZZ_ON_DR_Z_0154	Date: 04/12/2023
Drawn by: AZ	Checked by: BR

Streets Plan
 Sheet 8 of 20
 Revision C

COTTAM SOLAR PROJECT

- Key**
- Order Limits
 - Sheet Index
 - Reference point within schedule
 - Street to be temporarily stopped up
 - Street works / Street subject to traffic regulation measures
 - Private access to be temporarily stopped up
 - Private access works / Private access subject to traffic regulation measures

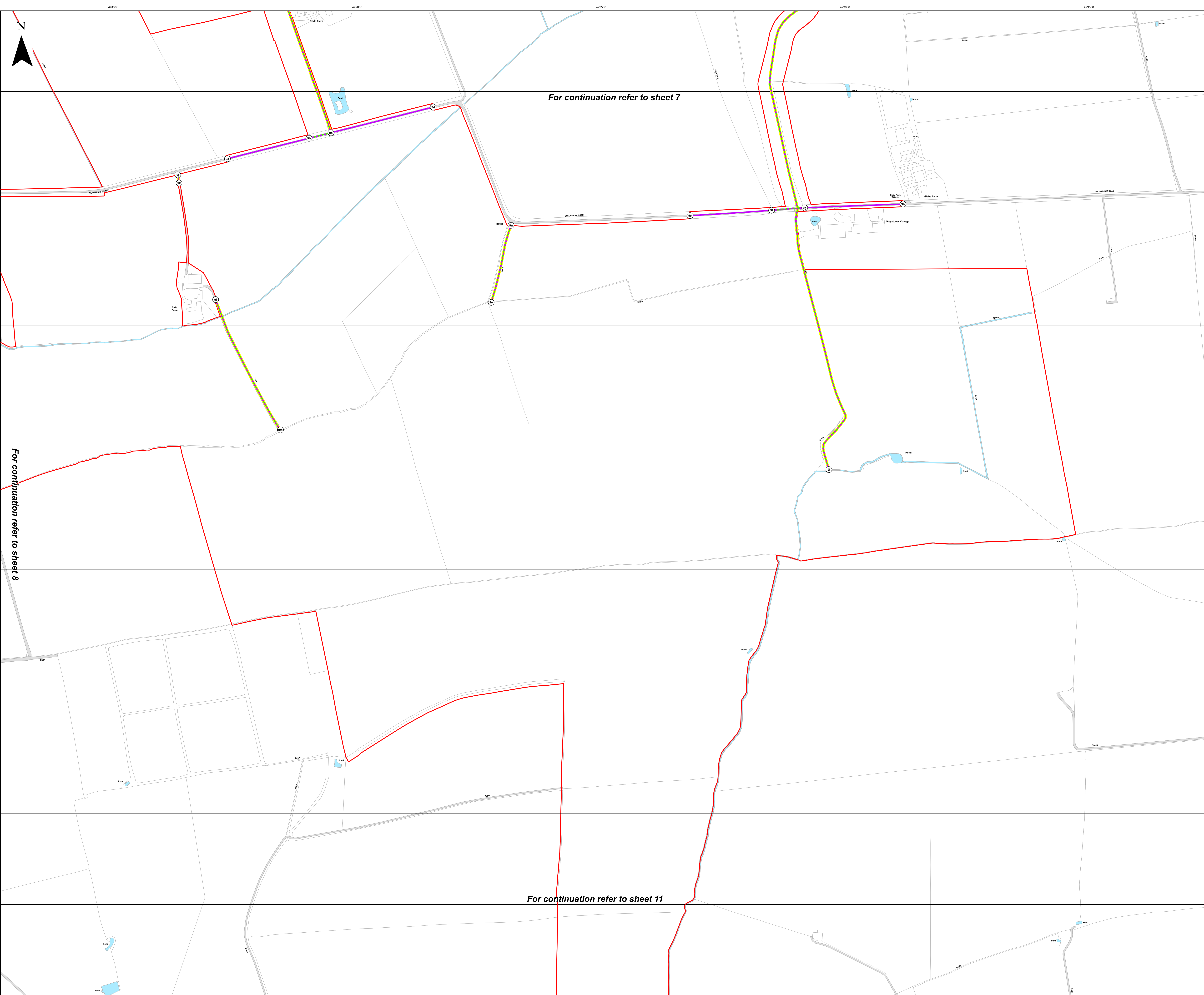
Layers: Lincolnshire County Council, 2023; Nottinghamshire County Council, 2023; North Lincolnshire County Council, 2023; Lanpro, 2023; IGR, 2023
Base map: reproduced from Ordnance Survey digital map data © Crown copyright 2023. All rights reserved. License number 0100031673

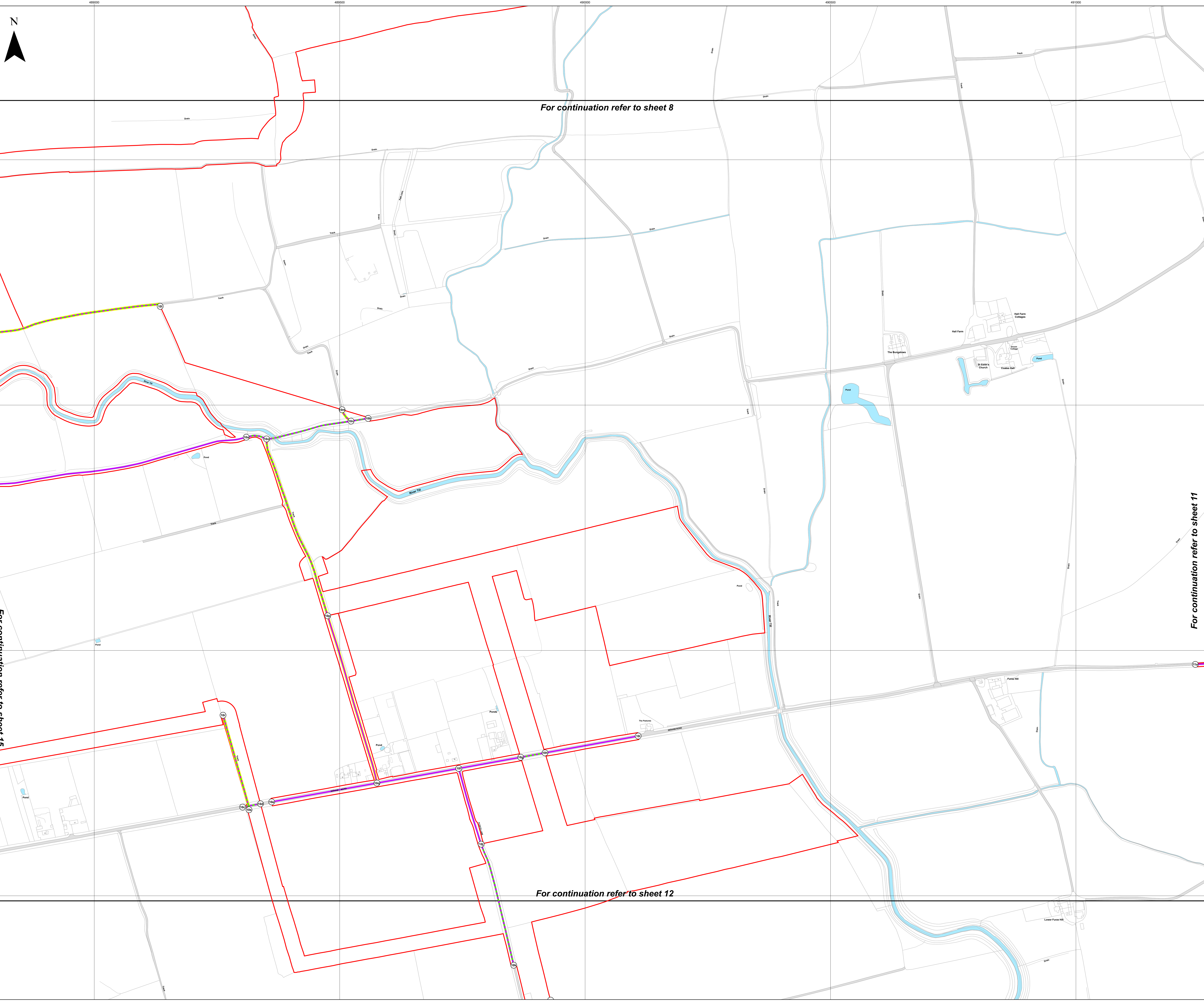
0 100 200 Metres
Scale: 1:2,500@ A0

APFP Regulation: 5(2)(k)	Application Doc No. C2.13_C_BR
Ref: P2961_LPR_ZZ_ON_DR_Z_0154	Date: 04/12/2023
Drawn by: AZ	Checked by: BR

Streets Plan
Sheet 9 of 20
Revision C

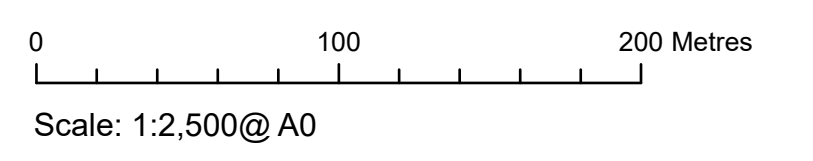
COTTAM SOLAR PROJECT





- Key**
- Order Limits
 - Sheet Index
 - Reference point within schedule
 - Street to be temporarily stopped up
 - Street works / Street subject to traffic regulation measures
 - Private access to be temporarily stopped up
 - Private access works / Private access subject to traffic regulation measures

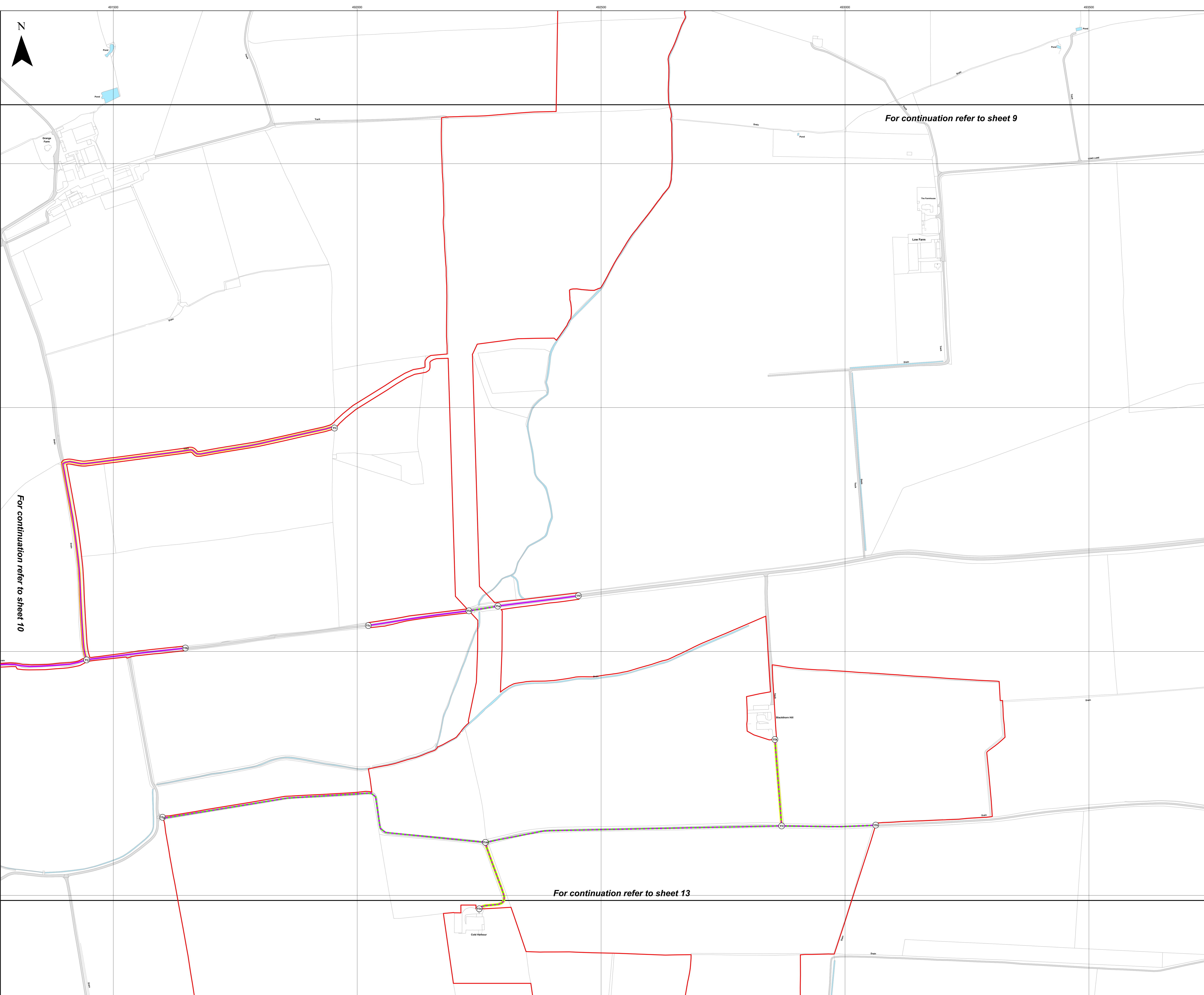
Layers: Lincolnshire County Council, 2023; Nottinghamshire County Council, 2023; North Lincolnshire County Council, 2023; Lanpro, 2023; IGR, 2023
Base map: reproduced from Ordnance Survey digital map data © Crown copyright 2023. All rights reserved. License number 0100016173



APFP Regulation: 5(2)(k)	Application Doc No. C2.13_C_BR
Ref: P2961_LPR_ZZ_ON_DR_Z_0154	Date: 04/12/2023
Drawn by: AZ	Checked by: BR

Streets Plan
Sheet 10 of 20
Revision C

COTTAM SOLAR PROJECT



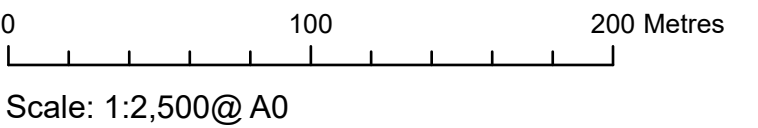
For continuation refer to sheet 9

For continuation refer to sheet 10

For continuation refer to sheet 13

- Key**
- Order Limits
 - Sheet Index
 - Reference point within schedule
 - Street to be temporarily stopped up
 - Street works / Street subject to traffic regulation measures
 - Private access to be temporarily stopped up
 - Private access works / Private access subject to traffic regulation measures

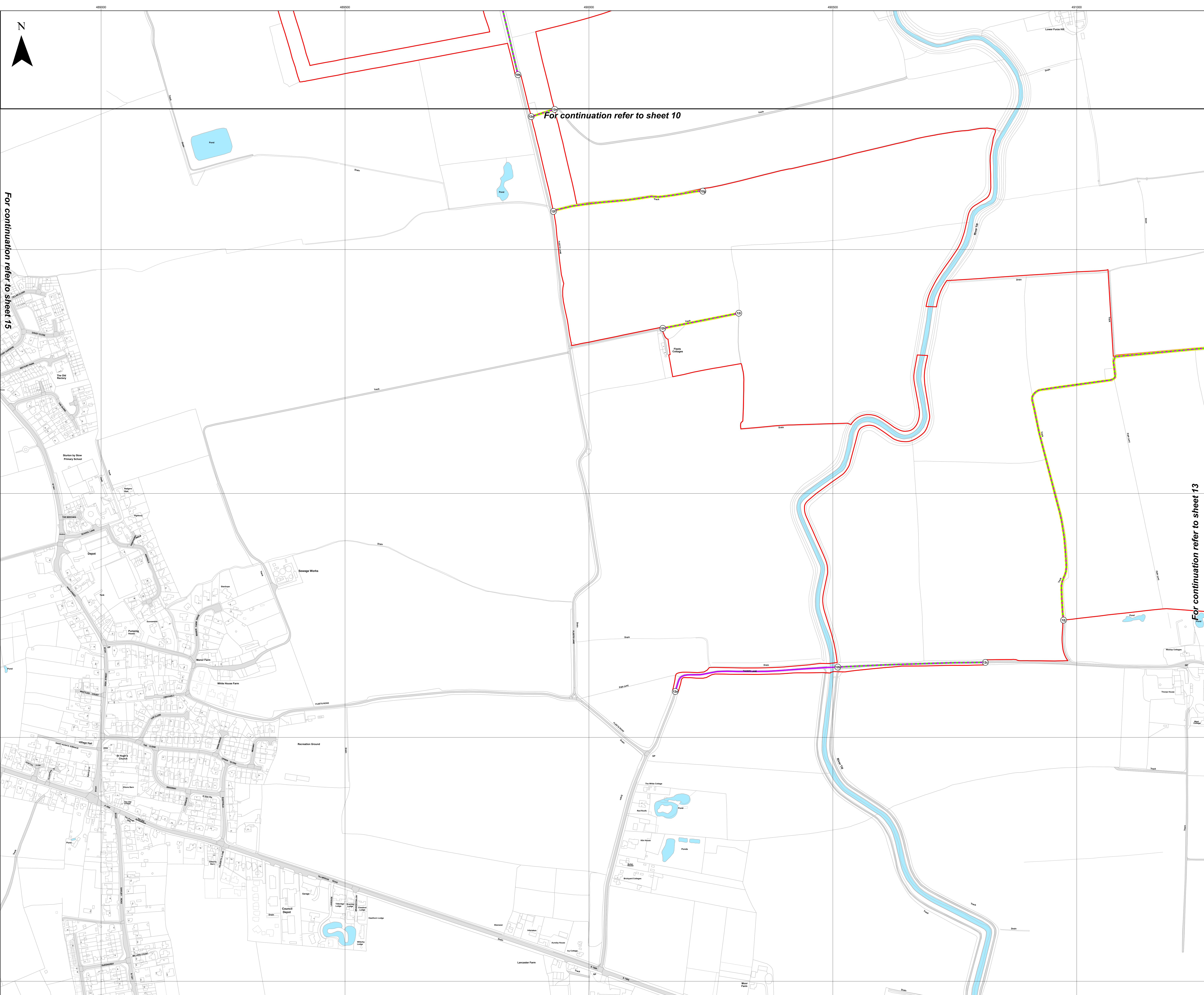
Layers: Lincolnshire County Council, 2023; Nottinghamshire County Council, 2023; North Lincolnshire County Council, 2023; Lanpro, 2023; IGR, 2023
Base map: reproduced from Ordnance Survey digital map data © Crown copyright 2023. All rights reserved. License number 0100031673



APFP Regulation: 5(2)(k)	Application Doc No. C2.13_C_BR
Ref: P2961_LPR_ZZ_ON_DR_Z_0154	Date: 04/12/2023
Drawn by: AZ	Checked by: BR

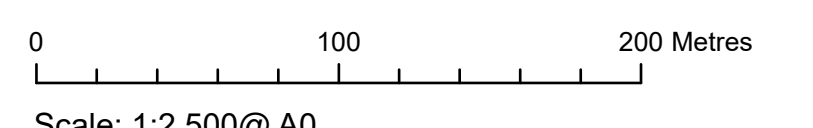
Streets Plan
Sheet 11 of 20
Revision C

COTTAM SOLAR PROJECT



- Key**
- Order Limits
 - Sheet Index
 - Reference point within schedule
 - Street to be temporarily stopped up
 - Street works / Street subject to traffic regulation measures
 - Private access to be temporarily stopped up
 - Private access works / Private access subject to traffic regulation measures

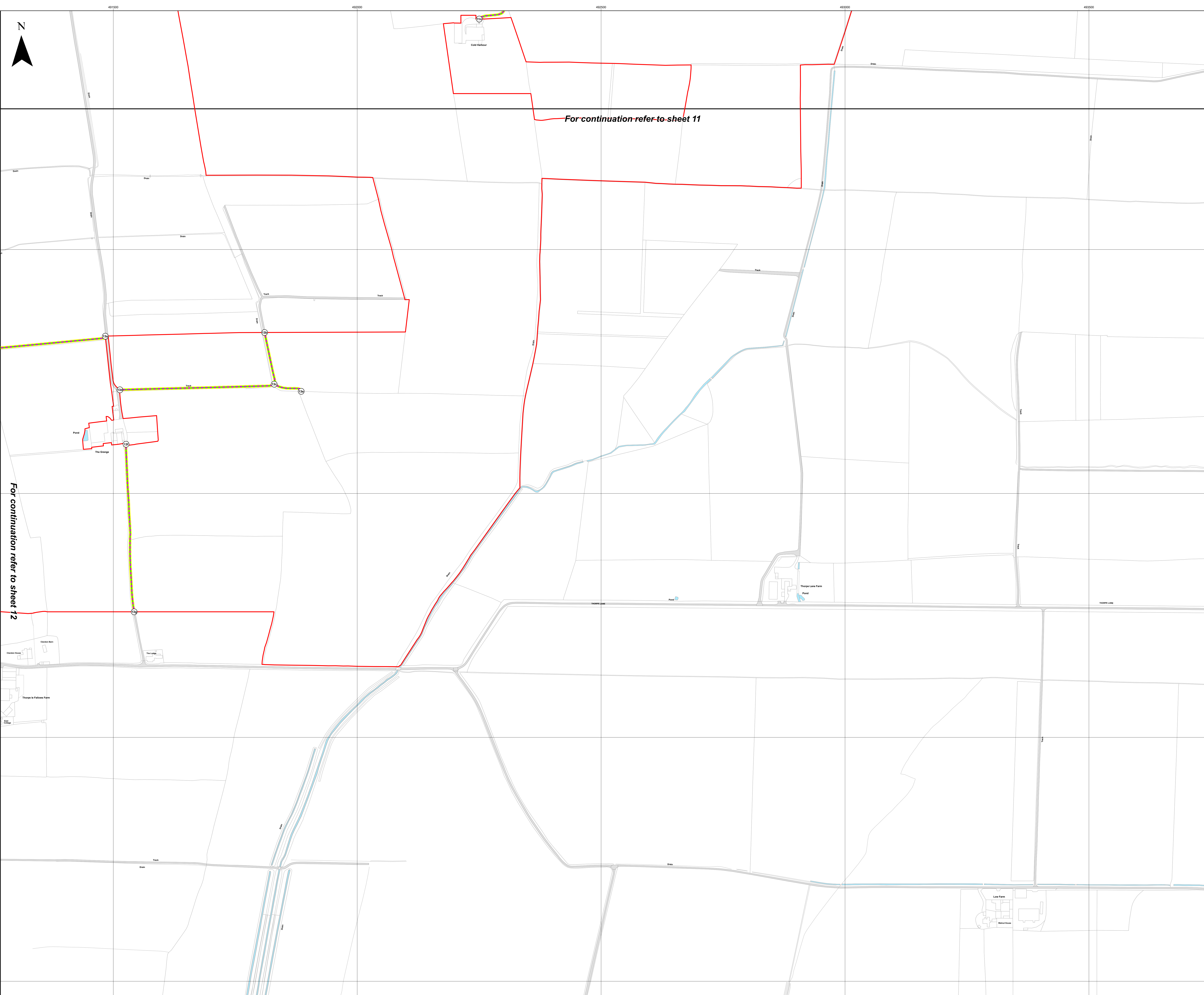
Layers: Lincolnshire County Council, 2023; Nottinghamshire County Council, 2023; North Lincolnshire County Council, 2023; Lanpro, 2023; IGR, 2023
Base map: reproduced from Ordnance Survey digital map data © Crown copyright 2023. All rights reserved. License number 0100031673



APFP Regulation: 5(2)(k)	Application Doc No. C2.13_C_BR
Ref: P2961_LPR_ZZ_ON_DR_Z_0154	Date: 04/12/2023
Drawn by: AZ	Checked by: BR

Streets Plan
Sheet 12 of 20
Revision C

COTTAM SOLAR PROJECT

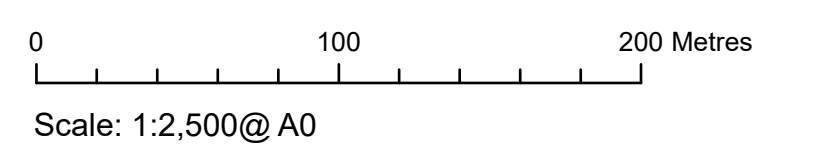


For continuation refer to sheet 11

For continuation refer to sheet 12

- Key**
- Order Limits
 - Sheet Index
 - Reference point within schedule
 - Street to be temporarily stopped up
 - Street works / Street subject to traffic regulation measures
 - Private access to be temporarily stopped up
 - Private access works / Private access subject to traffic regulation measures

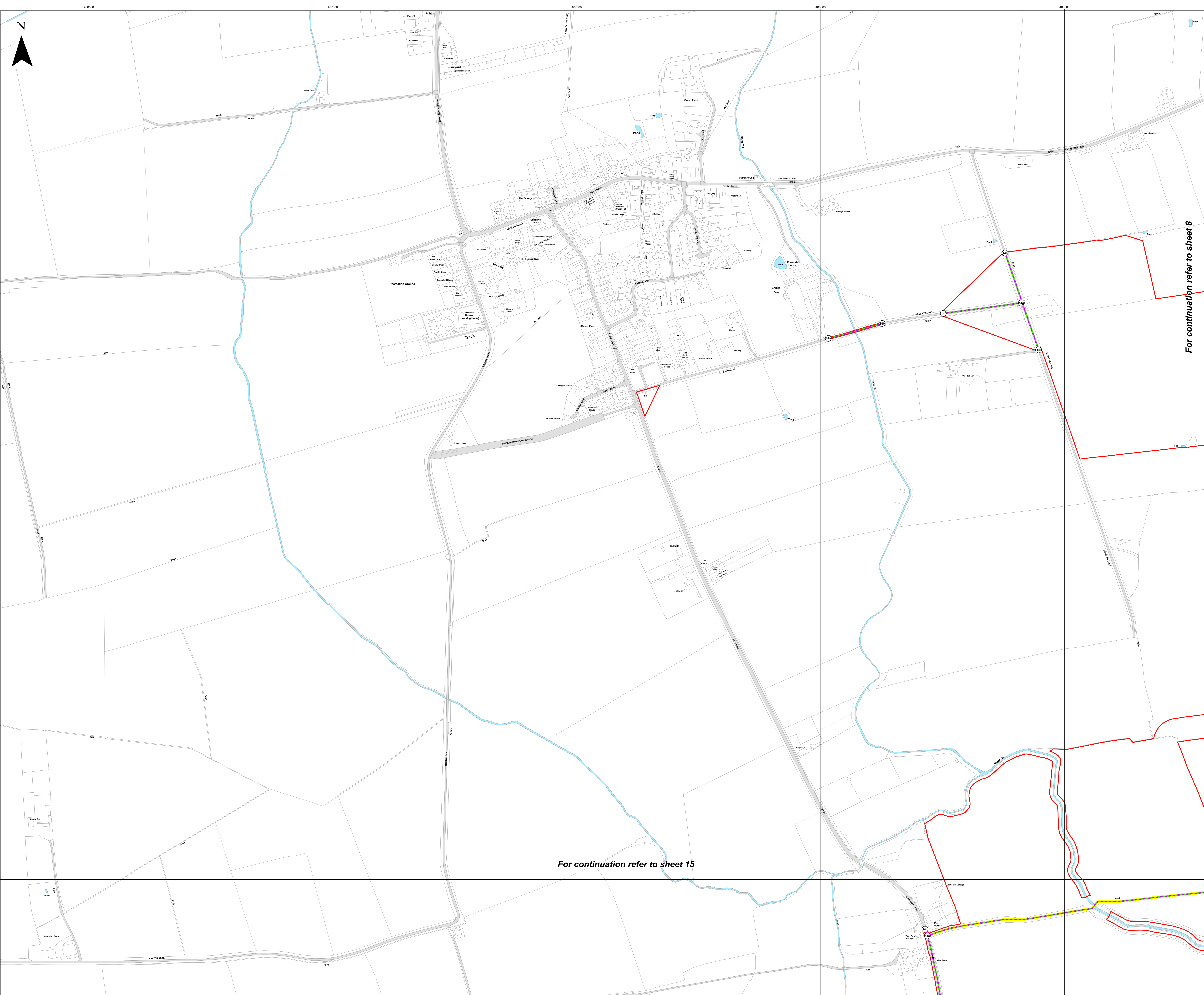
Layers: Lincolnshire County Council, 2023; Nottinghamshire County Council, 2023; North Lincolnshire County Council, 2023; Lanpro, 2023; IGR, 2023
Base map: reproduced from Ordnance Survey digital map data © Crown copyright 2023. All rights reserved. License number 0100031673



APFP Regulation: 5(2)(k)	Application Doc No. C2.13_C_BR
Ref: P2961_LPR_ZZ_ON_DR_Z_0154	Date: 04/12/2023
Drawn by: AZ	Checked by: BR

Streets Plan
Sheet 13 of 20
Revision C

COTTAM SOLAR PROJECT



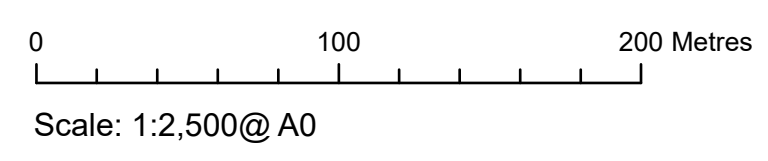
Key

- Order Limits
- Sheet Index
- Reference point within schedule
- Street to be temporarily stopped up
- Street works / Street subject to traffic regulation measures
- Private access to be temporarily stopped up
- Private access works / Private access subject to traffic regulation measures

For continuation refer to sheet 8

For continuation refer to sheet 15

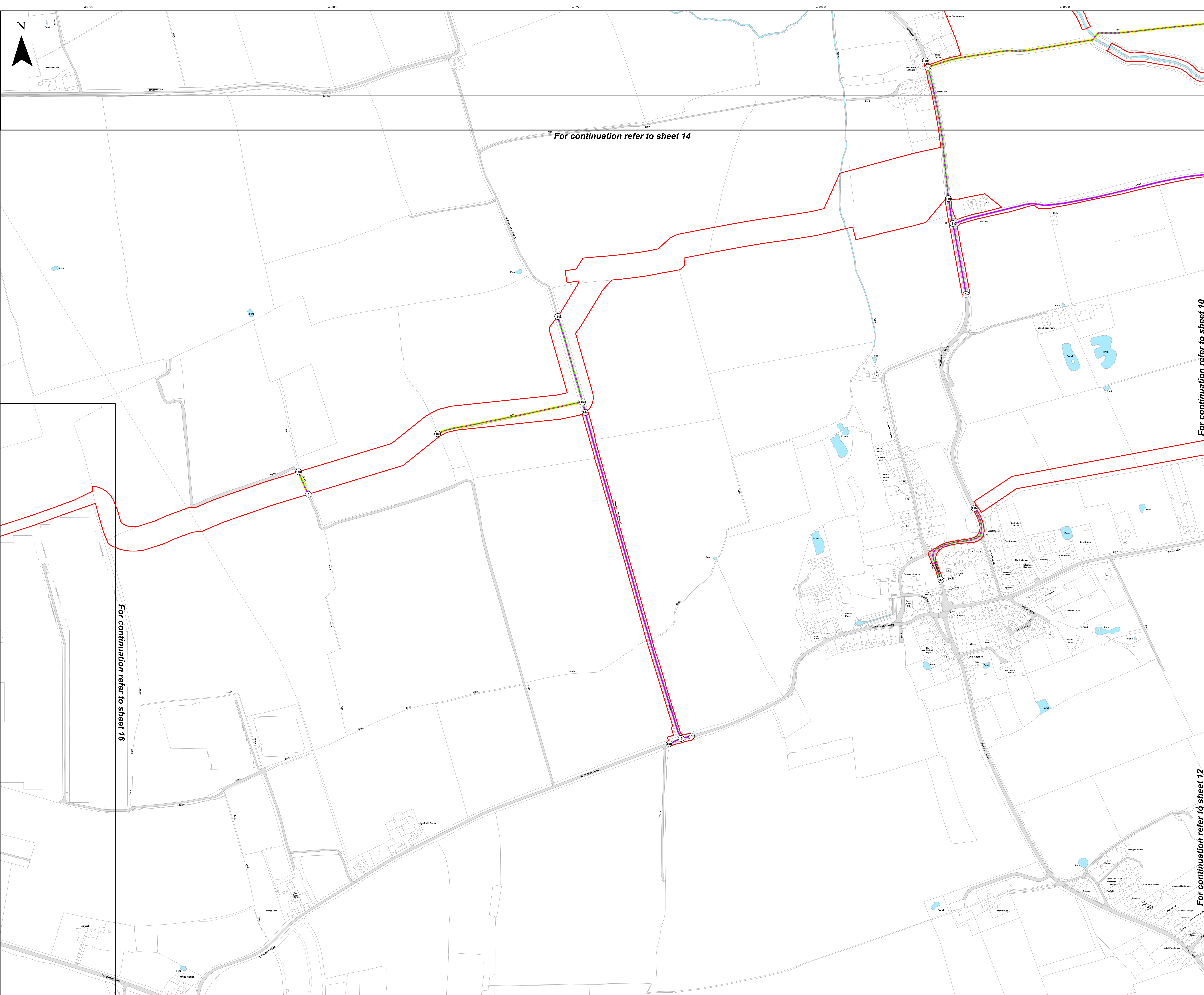
Layers: Lincolnshire County Council, 2023; Nottinghamshire County Council, 2023; North Lincolnshire County Council, 2023; Lanpro, 2023; IGR, 2023
Base map: reproduced from Ordnance Survey digital map data © Crown copyright 2023. All rights reserved. License number 0100031673










APFP Regulation: 5(2)(k)	Application Doc No. C2.13_C_BR
Ref: P2961_LPR_ZZ_ON_DR_Z_0154	Date: 04/12/2023
Drawn by: AZ	Checked by: BR

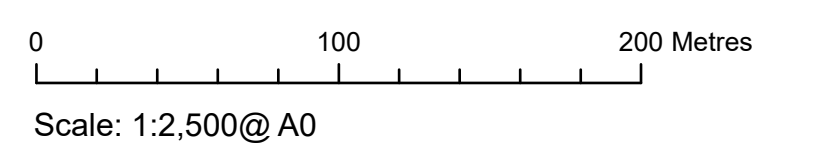
Streets Plan
Sheet 14 of 20
Revision C

COTTAM SOLAR PROJECT



- Key**
-  Order Limits
 -  Sheet Index
 -  Reference point within schedule
 -  Street to be temporarily stopped up
 -  Street works / Street subject to traffic regulation measures
 -  Private access to be temporarily stopped up
 -  Private access works / Private access subject to traffic regulation measures

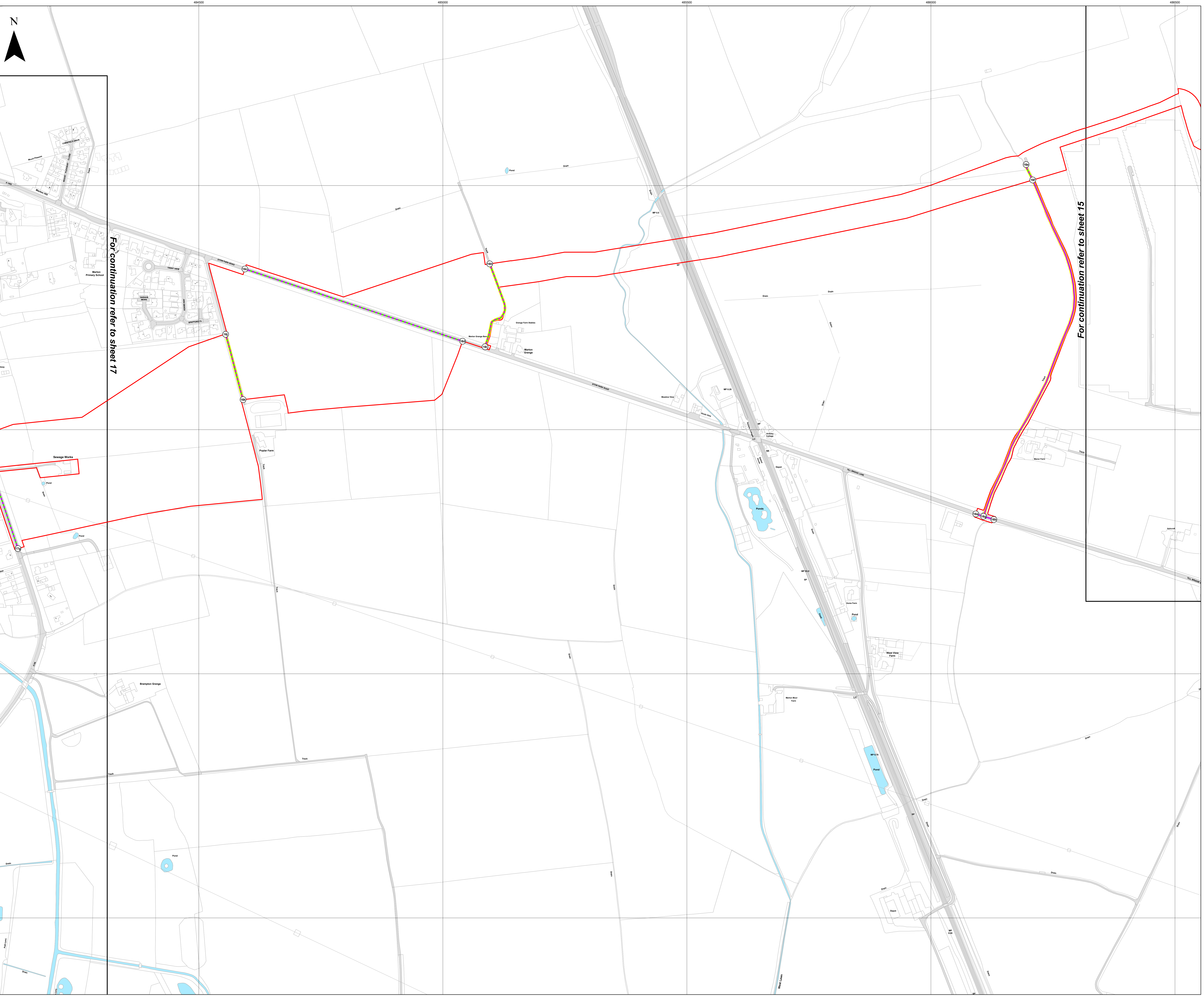
Layers: Lincolnshire County Council, 2023; Nottinghamshire County Council, 2023; North Lincolnshire County Council, 2023; Lanpro, 2023; IGR, 2023
 Base map: reproduced from Ordnance Survey digital map data © Crown copyright 2023. All rights reserved. License number 0100031673



APFP Regulation: 5(2)(k)	Application Doc No. C2.13_C_BR
Ref: P2961_LPR_ZZ_ON_DR_Z_0154	Date: 04/12/2023
Drawn by: AZ	Checked by: BR

Streets Plan
 Sheet 15 of 20
 Revision C

COTTAM SOLAR PROJECT

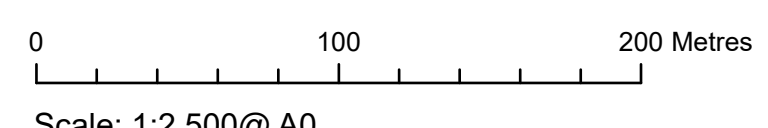


- Key**
- Order Limits
 - Sheet Index
 - Reference point within schedule
 - Street to be temporarily stopped up
 - Street works / Street subject to traffic regulation measures
 - Private access to be temporarily stopped up
 - Private access works / Private access subject to traffic regulation measures

For continuation refer to sheet 17

For continuation refer to sheet 15

Layers: Lincolnshire County Council, 2023; Nottinghamshire County Council, 2023; North Lincolnshire County Council, 2023; Lanpro, 2023; IGR, 2023
Base map: reproduced from Ordnance Survey digital map data © Crown copyright 2023. All rights reserved. License number 0100031673



APFP Regulation: 5(2)(k)	Application Doc No. C2.13_C_BR
Ref: P2961_LPR_ZZ_ON_DR_Z_0154	Date: 04/12/2023
Drawn by: AZ	Checked by: BR

Streets Plan
Sheet 16 of 20
Revision C

COTTAM SOLAR PROJECT

- Key**
- Order Limits
 - Sheet Index
 - Reference point within schedule
 - Street to be temporarily stopped up
 - Street works / Street subject to traffic regulation measures
 - Private access to be temporarily stopped up
 - Private access works / Private access subject to traffic regulation measures

Layers: Lincolnshire County Council, 2023; Nottinghamshire County Council, 2023; North Lincolnshire County Council, 2023; Lanpro, 2023; IGR, 2023
Base map: reproduced from Ordnance Survey digital map data © Crown copyright 2023. All rights reserved. License number 0100031673

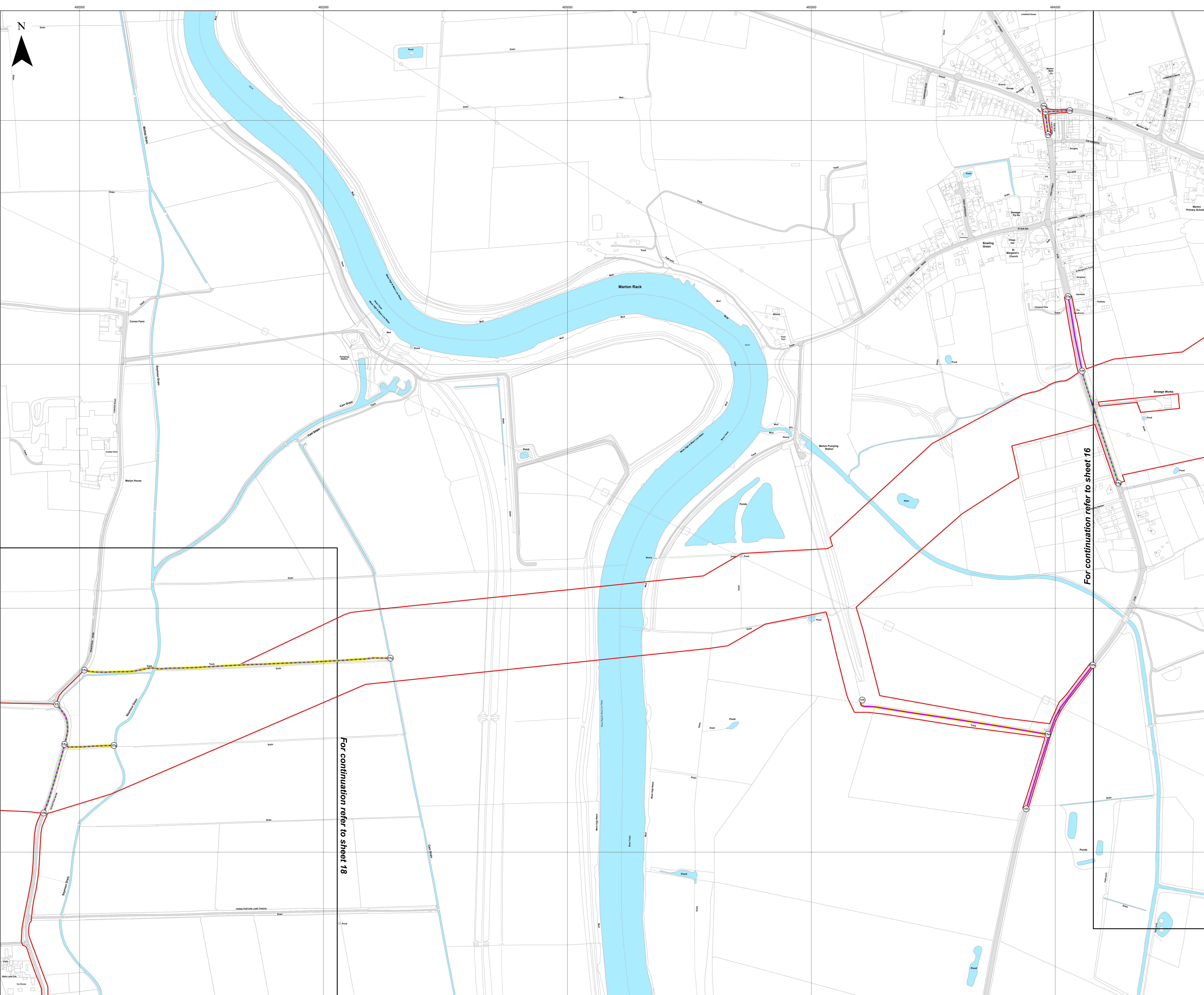
0 100 200 Metres








Scale: 1:2,500@ A0

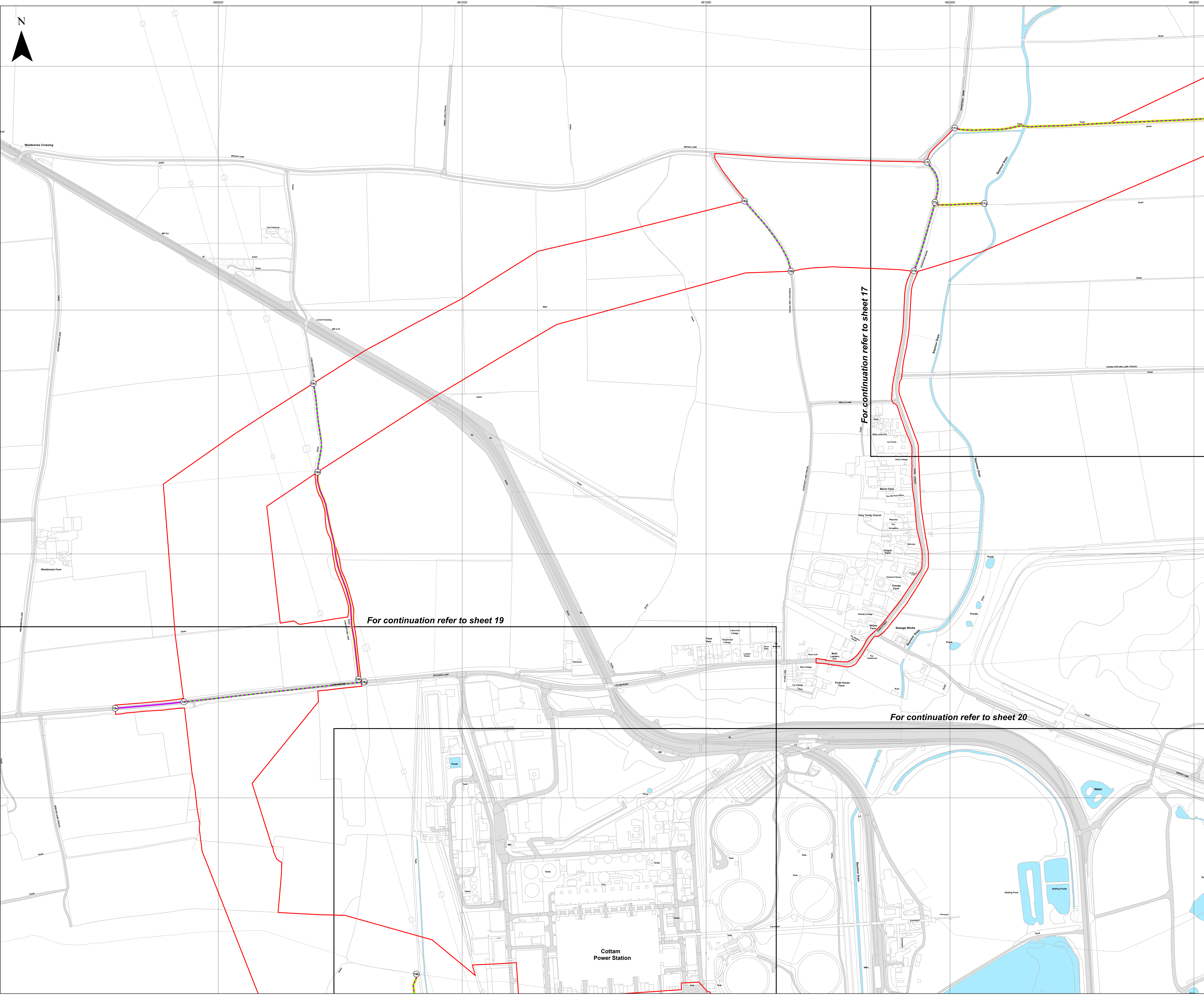
APFP Regulation: 5(2)(k)	Application Doc No. C2.13_C_BR
Ref: P2961_LPR_ZZ_ON_DR_Z_0154	Date: 04/12/2023
Drawn by: AZ	Checked by: BR

Streets Plan
Sheet 17 of 20
Revision C

COTTAM SOLAR PROJECT



- Key**
-  Order Limits
 -  Sheet Index
 -  Reference point within schedule
 -  Street to be temporarily stopped up
 -  Street works / Street subject to traffic regulation measures
 -  Private access to be temporarily stopped up
 -  Private access works / Private access subject to traffic regulation measures

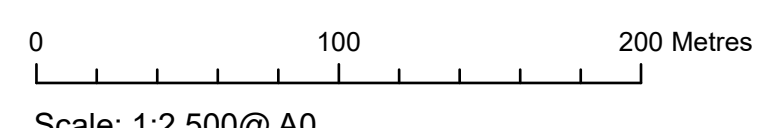


For continuation refer to sheet 19

For continuation refer to sheet 17

For continuation refer to sheet 20

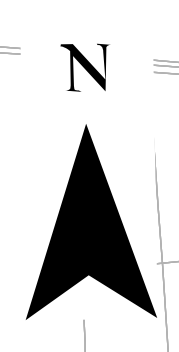
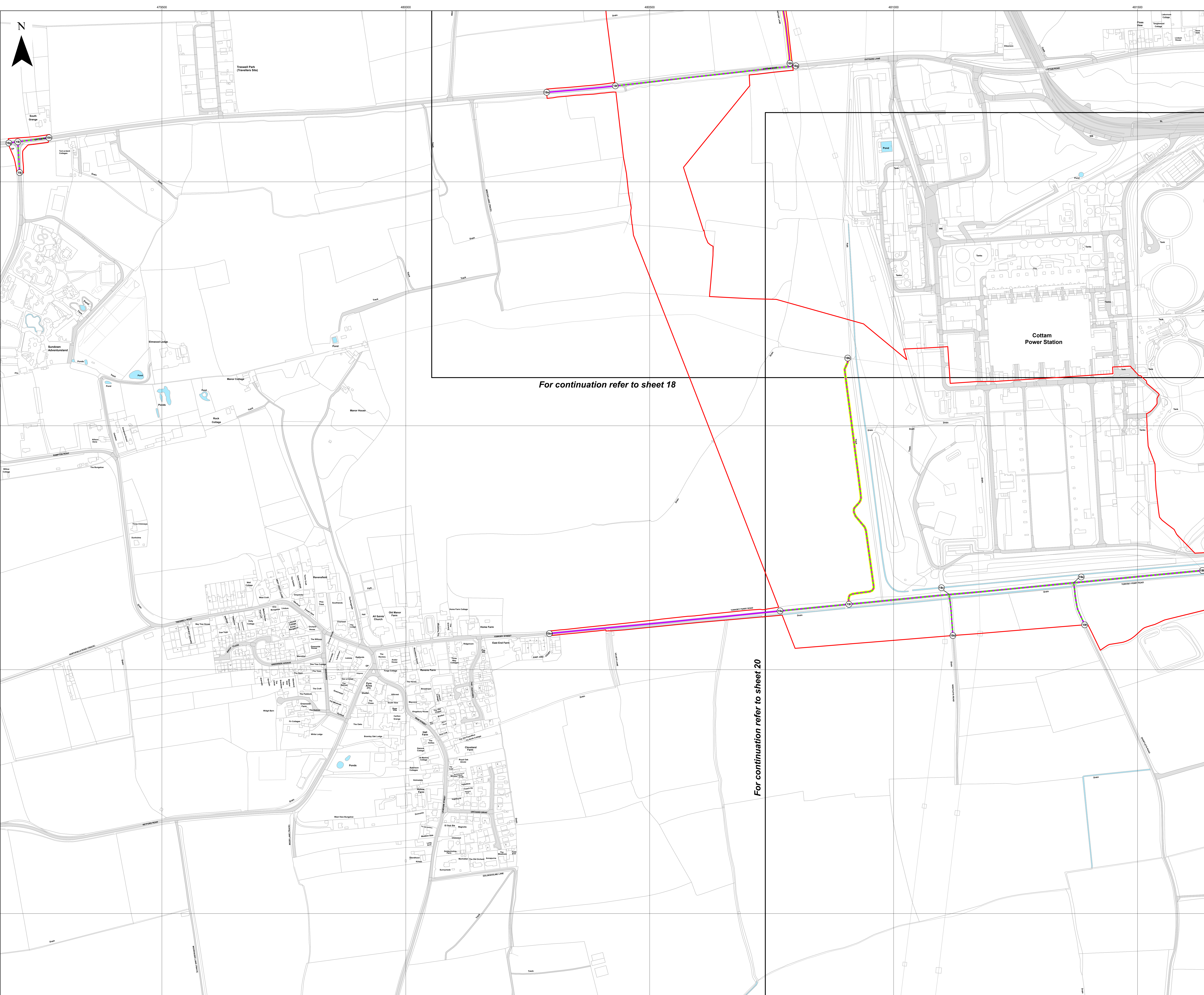
Layers: Lincolnshire County Council, 2023; Nottinghamshire County Council, 2023; North Lincolnshire County Council, 2023; Lanpro, 2023; IGR, 2023
Base map: reproduced from Ordnance Survey digital map data © Crown copyright 2023. All rights reserved. License number 0100031673



APFP Regulation: 5(2)(k)	Application Doc No. C2.13_C_BR
Ref: P2961_LPR_ZZ_ON_DR_Z_0154	Date: 04/12/2023
Drawn by: AZ	Checked by: BR

Streets Plan
Sheet 18 of 20
Revision C

COTTAM SOLAR PROJECT

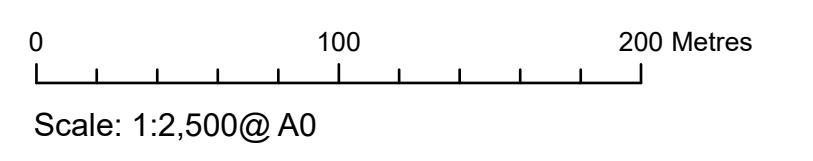


- Key**
- Order Limits
 - Sheet Index
 - Reference point within schedule
 - Street to be temporarily stopped up
 - Street works / Street subject to traffic regulation measures
 - Private access to be temporarily stopped up
 - Private access works / Private access subject to traffic regulation measures

For continuation refer to sheet 18

For continuation refer to sheet 20

Layers: Lincolnshire County Council, 2023; Nottinghamshire County Council, 2023; North Lincolnshire County Council, 2023; Lanpro, 2023; IGR, 2023
Base map: reproduced from Ordnance Survey digital map data © Crown copyright 2023. All rights reserved. License number 0100031673

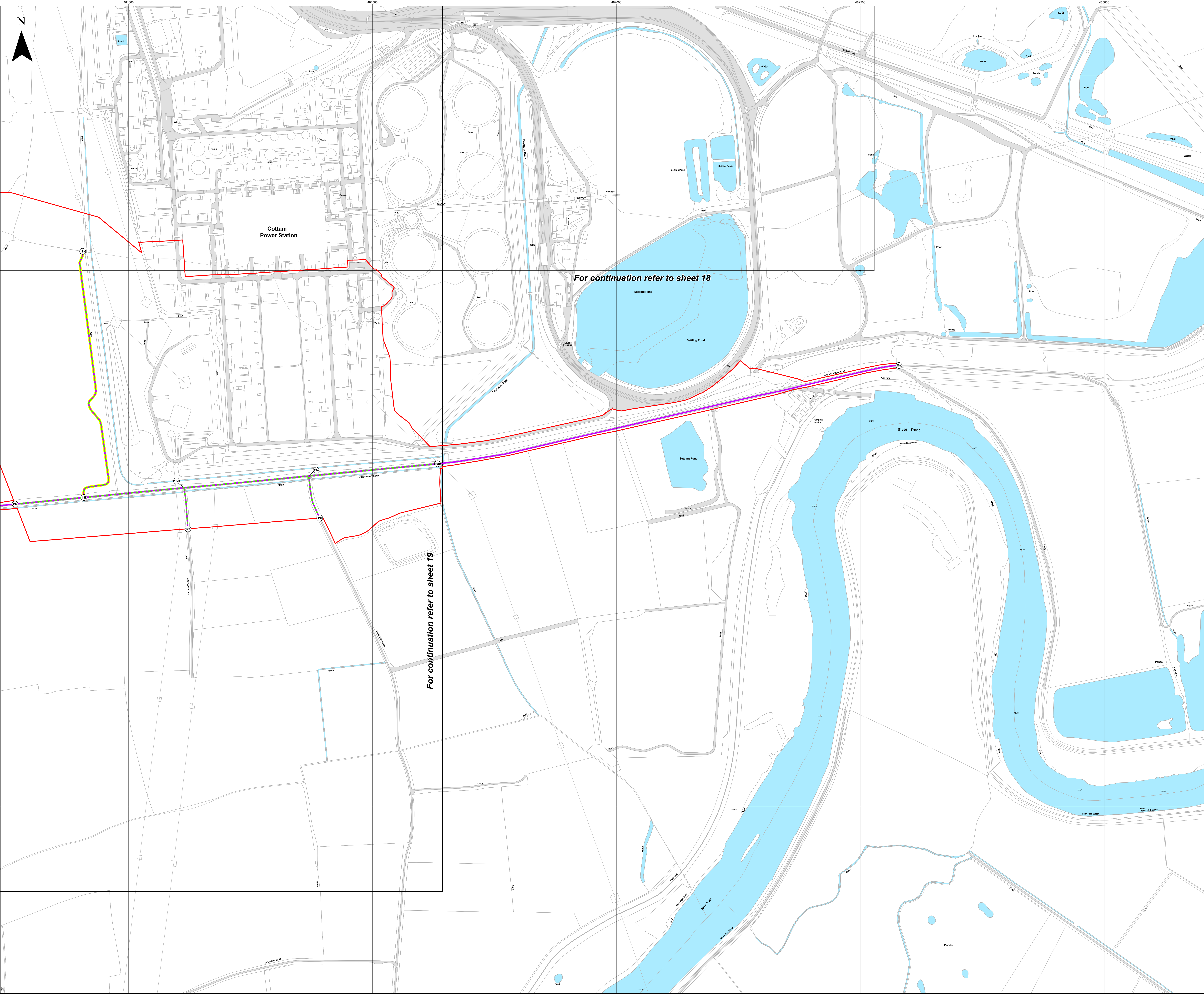


APFP Regulation: 5(2)(k)	Application Doc No. C2.13_C_BR
Ref: P2961_LPR_ZZ_ON_DR_Z_0154	Date: 04/12/2023
Drawn by: AZ	Checked by: BR

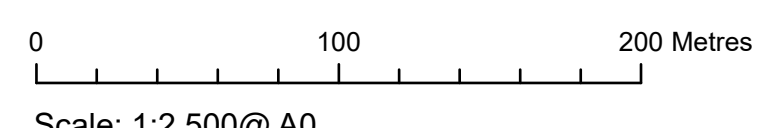
Streets Plan
Sheet 19 of 20
Revision C

COTTAM SOLAR PROJECT

- Key**
- Order Limits
 - Sheet Index
 - Reference point within schedule
 - Street to be temporarily stopped up
 - Street works / Street subject to traffic regulation measures
 - Private access to be temporarily stopped up
 - Private access works / Private access subject to traffic regulation measures



Layers: Lincolnshire County Council, 2023; Nottinghamshire County Council, 2023; North Lincolnshire County Council, 2023; Lanpro, 2023; IGR, 2023
 Base map: reproduced from Ordnance Survey digital map data © Crown copyright 2023. All rights reserved. License number 0100031673



Scale: 1:2,500@A0

APFP Regulation: 5(2)(k)	Application Doc No. C2.13_C_BR
Ref: P2961_LPR_ZZ_ON_DR_Z_0154	Date: 04/12/2023
Drawn by: AZ	Checked by: BR

Streets Plan
 Sheet 20 of 20
 Revision C

COTTAM SOLAR PROJECT